



Cleveland

Ohio


Get on OH-2 E from W 3rd St

-  1. Head southwest on W Superior Ave toward W 3rd St


4 min (0.8 mi)

-  2. Turn right at the 1st cross street onto W 3rd St


305 ft

-  3. Turn right toward OH-2 E

0.4 mi

-  4. Use the left lane to merge onto OH-2 E via the ramp to Inter E

0.2 mi

-  4. Use the left lane to merge onto OH-2 E via the ramp to Inter E

210 ft

Follow I-90 E to OH-45 S in Austinburg Township. Take exit 223 from I-90 E

-  5. Merge onto OH-2 E

46 min (50.3 mi)

-  5. Merge onto OH-2 E

1.0 mi

-  6. Keep left to stay on OH-2 E, follow signs for Euclid/Erie Pa/Interstate 90

0.8 mi

-  7. Merge onto I-90 E/OH-2 E

10.6 mi

-  8. Keep right at the fork to stay on I-90 E, follow signs for I-271 S/Erie Pa

3.0 mi


-  9. Keep left to stay on I-90 E

34.8 mi


-  10. Take exit 223 for OH-45 toward Ashtabula

0.2 mi


Follow OH-45 S to Boy Scout Camp Rd in Morgan Township

-  11. Turn right onto OH-45 S

9 min (7.0 mi)

-  12. Turn right onto Boy Scout Camp Rd

7.0 mi

-  Destination will be on the right

135 ft

Beaumont Scout Reservation

2429 OH-45, Rock Creek, OH 44084